





-  Part of City of London Land Certificate EX861299.
-  Extent of EX78343 as plotted in drawing 3-C-0719. "Best fitted", along with 2000 OS data, to current OS Mastermap.
-  Extent of Licence as agreed in the document dated 20th March 2000 "best fitted" to the current OS Mastermap.
-  Part of the edged extent of the embankment as shown on plans 1997

The scanned image of drg. no. TWD 020 showing the Plan & Section for Embankment Repairs has been provided by Epping Forest . Dated Aug 2017.

Rev	Drawn	Date



P.G.Wilkinson BSc MSc MRICS
City Surveyor

CITY SURVEYOR'S DEPARTMENT
Corporate Property Group :
Plans & Research Section

Address :	Cripsey Brook, Woodside, Thornwood Common, Epping, Essex, CM16 6LF.
Title :	Environment Agency Embankment Repairs.

Print scale :	1:1 @ A3	Drawn by :	M.J.B.
Date :	Nov 2017	Pro code	UPRN
Drawing No :	3-C-40298-03		
Revision			

83.5m